



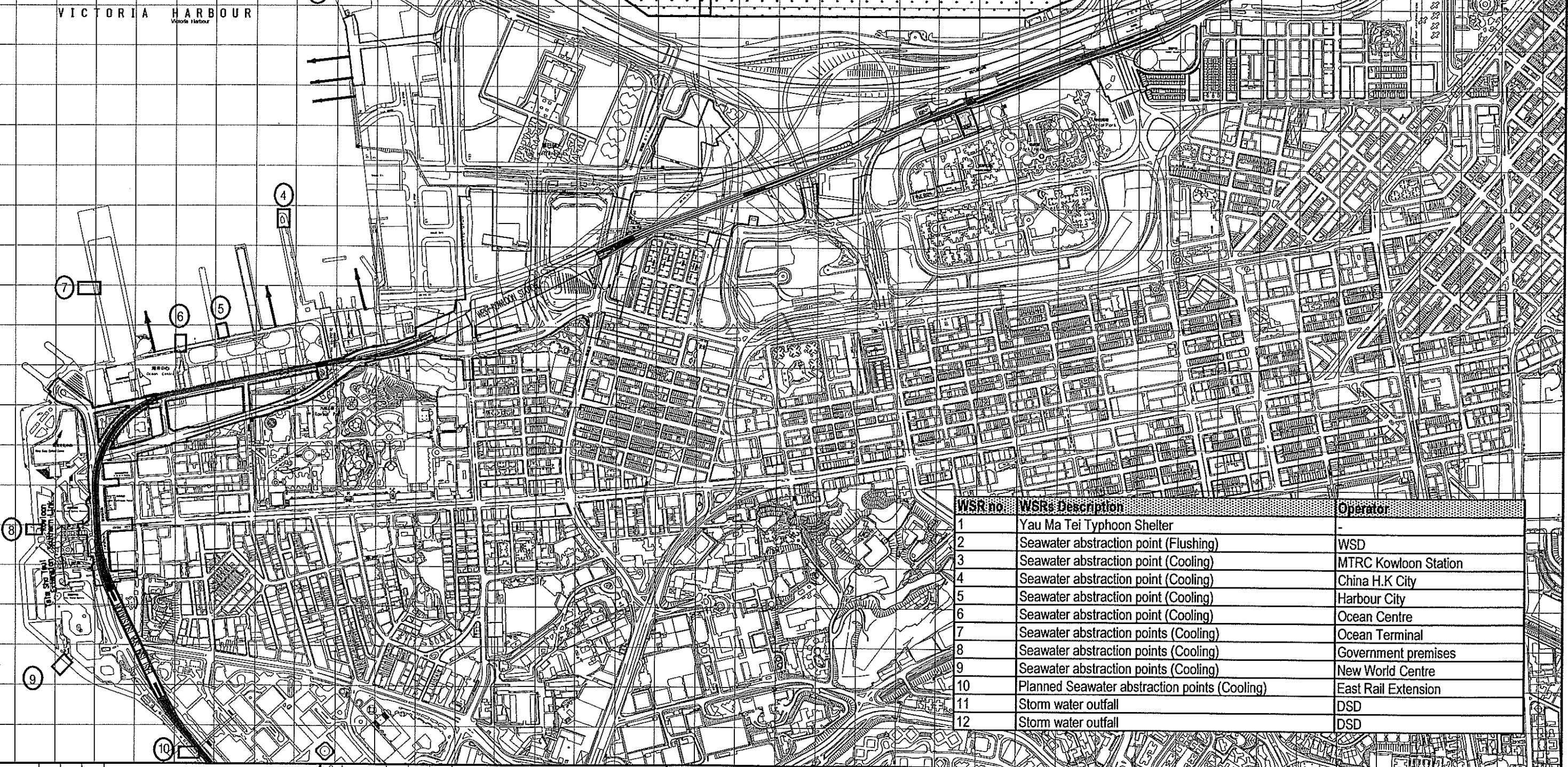


Maps reproduced with permission of The Director of Lands, (C) Hong Kong Government.

FILENAME: G:\env\proj\23513\drawings\3rd EIA-V8-Water-FIGURE8-1.dgn

**LEGEND:**

-  TYPHOON SHELTER
-  SEAWATER ABSTRACTION POINTS (COOLING)
-  SEAWATER ABSTRACTION POINTS (FLUSHING)
-  OUTFALL



WSR no.	WSRs Description	Operator
1	Yau Ma Tei Typhoon Shelter	-
2	Seawater abstraction point (Flushing)	WSD
3	Seawater abstraction point (Cooling)	MTRC Kowloon Station
4	Seawater abstraction point (Cooling)	China H.K City
5	Seawater abstraction point (Cooling)	Harbour City
6	Seawater abstraction point (Cooling)	Ocean Centre
7	Seawater abstraction points (Cooling)	Ocean Terminal
8	Seawater abstraction points (Cooling)	Government premises
9	Seawater abstraction points (Cooling)	New World Centre
10	Planned Seawater abstraction points (Cooling)	East Rail Extension
11	Storm water outfall	DSD
12	Storm water outfall	DSD

REV	DATE	BY	SUB	APP	DESCRIPTION
△	30MAY2003	SW	FC	ST	EIA REPORT
△	7MAR2003	SW	FC	ST	EIA REPORT (2ND DRAFT)
△	11OCT2002	SW	FC	ST	EIA REPORT (1ST DRAFT)

DESIGNED BY	SW
DRAWN BY	RL
CHECKED BY	FC
IN CHARGE	ST
DATE	30 MAY 2003

**KCR** **New Railway Projects**  
**新鐵路策劃**

Ove Arup & Partners Hong Kong Limited **ARUP**

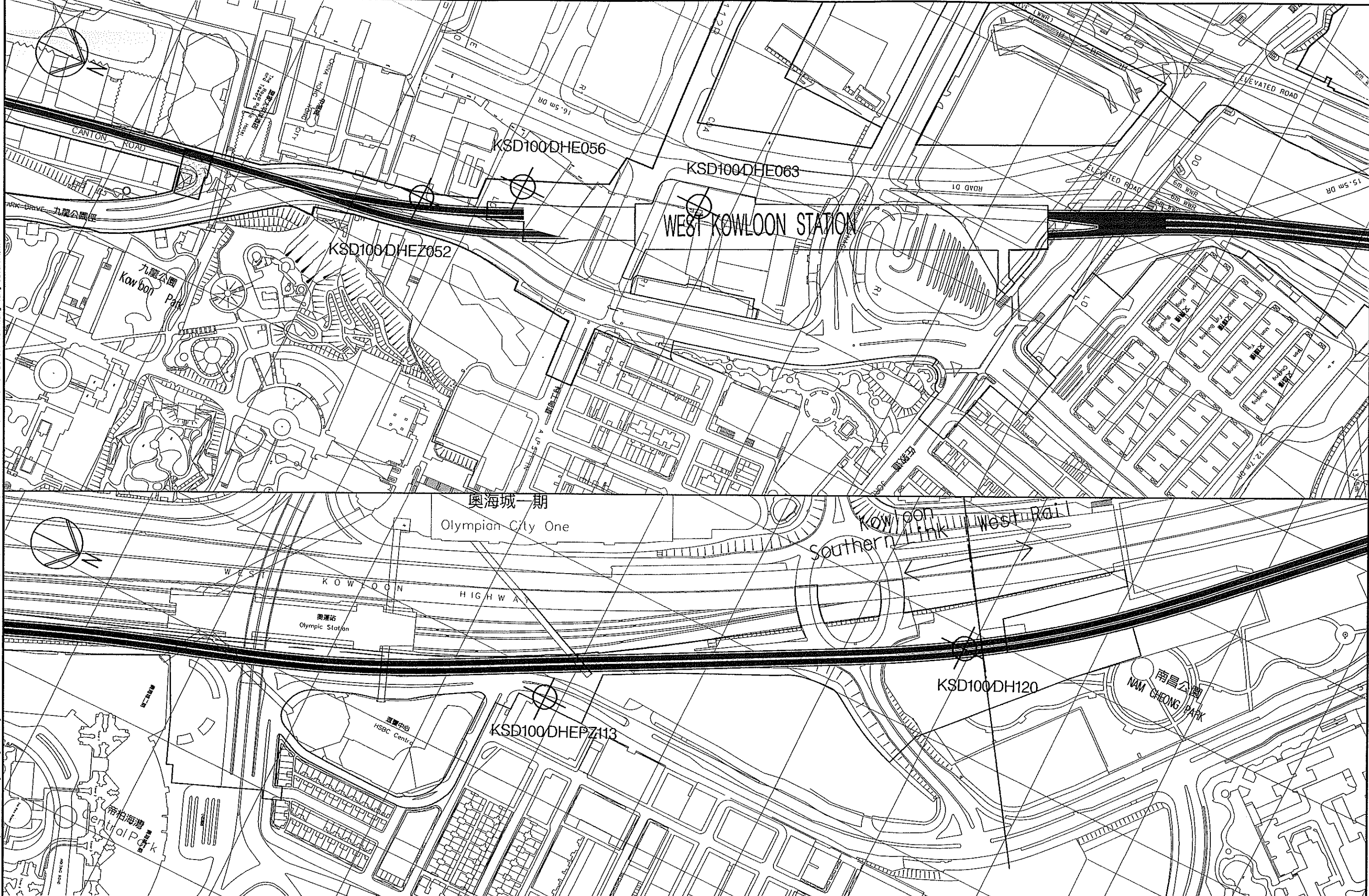
**KOWLOON SOUTHERN LINK KSL GSA-5100**  
**EIA & ASSOCIATED SERVICES**

**LOCATIONS OF WATER SENSITIVE RECEIVERS**

CADD FILENAME	GSA5100012351001.dgn	CADD DATE	30 MAY 2003
SCALE	1 : 10000 @ A3		
DRAWING NUMBER	<b>FIGURE 8-1</b>		
SHEET NO		STAGE CODE	REV
		<b>P</b>	<b>C</b>

Maps reproduced with permission of The Director of Lands. (C) Hong Kong Government.

FILENAME: G:\env\Project\2573\Drawings\3-d EIA\8-Figure\Figure8-2.dgn



REV	DATE	BY	SUB	APP	DESCRIPTION

REV	DATE	BY	SUB	APP	DESCRIPTION
▲	DEC2003	SW	FC	ST	EIA REPORT
▲	NOV2003	SW	FC	ST	EIA REPORT
▲	JUNE2003	SW	FC	ST	EIA REPORT
▲	7MAR2003	SW	FC	ST	EIA REPORT (2ND DRAFT)
▲	11OCT2002	SW	FC	ST	EIA REPORT (1ST DRAFT)

DESIGNED BY	SW
DRAWN BY	JF
CHECKED BY	FC
IN CHARGE	ST
DATE	5 DEC 2003


**New Railway Projects**  
**新鐵路策劃**  
 Ove Arup & Partners Hong Kong Limited

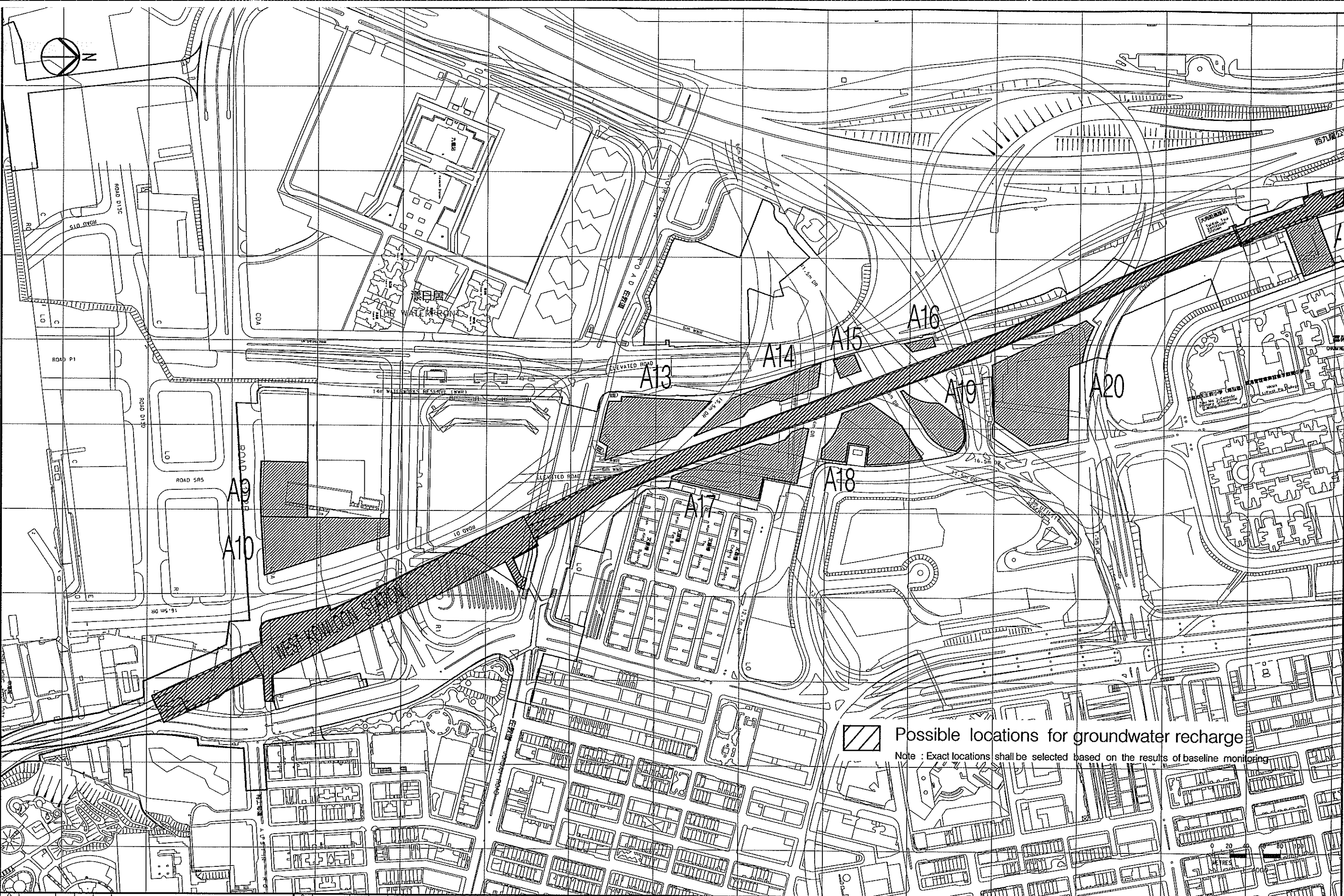



**KOWLOON SOUTHERN LINK KSL GSA-5100**  
**EIA & ASSOCIATED SERVICES**  
**LOCATIONS OF GROUNDWATER SAMPLING**

CAUD FILENAME	CAUD DATE
SCALE	5 DEC 2003
DRAWING NUMBER	1:3000 @ A3
SHEET NO	<b>FIGURE 8-2</b>
STAGE CODE	REV
	P E

Maps reproduced with permission of The Director of Lands. (C) Hong Kong Government.

FILENAME: G:\env\proj\23573\drawings\3rd EIA\8\Figure\Figure8-3a.dwg




 Possible locations for groundwater recharge  
 Note: Exact locations shall be selected based on the results of baseline monitoring

REV	DATE	BY	SUB	APP	DESCRIPTION
△	DEC2003	SW	FC	ST	EIA REPORT
△	NOV2003	SW	FC	ST	EIA REPORT
△	30MAY2003	SW	FC	ST	EIA REPORT
△	7MAR2003	SW	FC	ST	EIA REPORT (2ND DRAFT)
△	11OCT2002	SW	FC	ST	EIA REPORT (1ST DRAFT)

DESIGNED BY	SW
DRAWN BY	RL
CHECKED BY	FC
IN CHARGE	ST
DATE	5 DEC 2003

 **New Railway Projects**  
 新鐵路策劃

奧雅納工程顧問  
 Ove Arup & Partners Hong Kong Limited

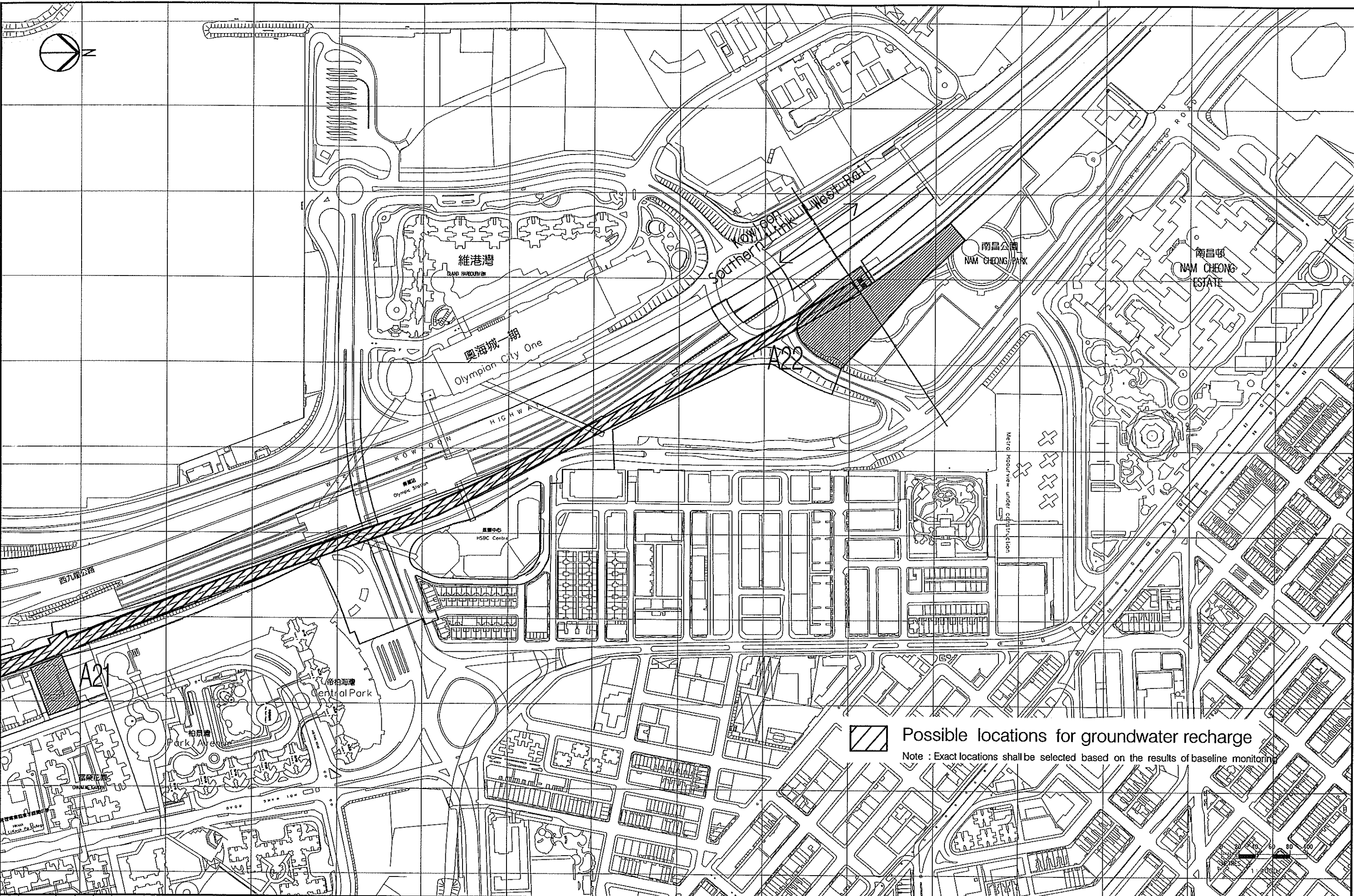


**KOWLOON SOUTHERN LINK KSL GSA-5100**  
 EIA & ASSOCIATED SERVICES

**POSSIBLE LOCATIONS OF**  
**GROUNDWATER RECHARGE WELLS**

CADD FILENAME	CADD DATE
SCALE	5 DEC 2003
DRAWING NUMBER	1 : 4000 @ A3
<b>FIGURE</b>	<b>8-3-1</b>
SHEET NO	STAGE CODE REV
<b>1 OF 2</b>	<b>P E</b>

FILENAME: G:\env\project\23573\drawings\3rd EIA-V8\Figure\Figure8-3b.dgn  
 Maps reproduced with permission of The Director of Lands. (C) Hong Kong Government.



 Possible locations for groundwater recharge  
 Note : Exact locations shall be selected based on the results of baseline monitoring

REV	DATE	BY	SUB	APP	DESCRIPTION
△	DEC2003	SW	FC	ST	EIA REPORT
△	NOV2003	SW	FC	ST	EIA REPORT
△	30MAY2003	SW	FC	ST	EIA REPORT
△	7MAR2003	SW	FC	ST	EIA REPORT (2ND DRAFT)
△	11OCT2002	SW	FC	ST	EIA REPORT (1ST DRAFT)

DESIGNED BY	SW
DRAWN BY	RL
CHECKED BY	FC
IN CHARGE	ST
DATE	5 DEC 2003


**New Railway Projects**  
 新鐵路策劃  
 奧雅納工程顧問  
 Ove Arup & Partners Hong Kong Limited

**KOWLOON SOUTHERN LINK KSL GSA-5100**  
**EIA & ASSOCIATED SERVICES**  
**POSSIBLE LOCATIONS OF**  
**GROUNDWATER RECHARGE WELLS**

CADD FILENAME	CADD DATE
SCALE	5 DEC 2003
DRAWING NUMBER	1 : 4000 @ A3
SHEET NO	<b>FIGURE 8-3-2</b>
STAGE CODE	2 OF 2
REV	P E